







An operational system for air quality monitoring and forecasting over Europe

Honoré C.⁽¹⁾, Menut L.⁽²⁾, Bessagnet B.⁽¹⁾, Meleux F.⁽¹⁾, Rouil L.⁽¹⁾, Vautard R.⁽²⁾, Beekmann M.⁽³⁾,
Poisson N.⁽⁴⁾, Peuch V.-H.⁽⁵⁾

¹Ineris; ²LMD/IPSL; ³LISA; ⁴ADEME; ⁵Meteo-France

This platform is proposed by the **PREV AIR consortium**. <http://www.prevoir.org>
Questions about PREV AIR? Please send an e-mail to frederik.meleux@ineris.fr



Agence de l'Environnement
et de la Meritrie de l'Europe



CENTRE NATIONAL
DE LA RECHERCHE
SCIENTIFIQUE




Institut
Pierre
Simon
Laplace



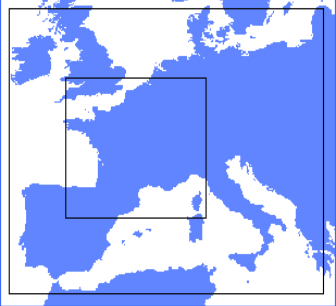



DCO - 08/09/2004 - titre - 1




> Two main objectives

- **Diagnostic and prospective studies** in the field of atmospheric air pollution at the European scale
 - **Technical support to the French Ministry for Ecology** in the framework of international negotiations about transboundary air pollution (implementation of integrated policies aiming at reducing pollutant emissions in Europe)
- **Delivery of a daily information related to air quality over France and Europe**
 - **To complement the national air quality monitoring network** (~40 AASQA, >2000 sensors, >700 stations)





Départements d'Outre-Mer



DCO - 08/09/2004 - titre - 2

> Modeling platform architecture

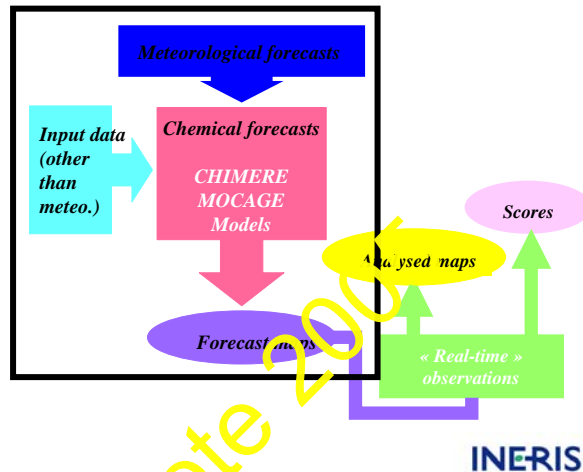
3D Chemistry Transport Models...

- **CHIMERE / IPSL-CNRS-INERIS**
 - **MOCAGE / METEO-FRANCE**
- ... Driven by meteorological forecasts
- **AVN / NCEP** global data (+ **MM5** higher resolution forecasts)

• **ARPEGE, ALADIN**

Other input data

- Emissions inventory
 - **EMEP**
 - **EDGAR**
- Boundary concentrations
 - **MOZART+GOCART**
 - **LMDz-INCA**
 - **MOCAGE**
- NRT observations data from local AQ monitoring associations (**BASTER / ADEME** database...)



DCO - 08/09/2004 - titre - 3

> The CHIMERE Model Set-Up in PREV'AIR



INERIS

• Domains

Over Europe

Over France

- **Horizontal resolution:** **0.5° x 0.5°** (Over Europe) **0.15° x 0.1°** (Over France)
- **Vertical resolution:** **8 levels from surface pressure up to 500 hPa**

• Meteorological forecast data

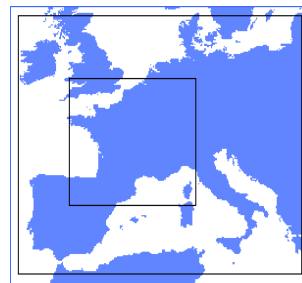
- **AVN / NCEP** for initialisation and boundary conditions
- **MM5** higher resolution forecasts (36km)

• Chemical scheme

- **MELCHIOR reduced** (~45 species, ~120 reactions)

• Aerosol module

- Dust, PPM, SOA, nitrates, sulphates, ammonium, Water Contents
- **25 reactions** (aqueous and heterogeneous phase)



Other model configurations:

- meteorology: **ECMWF, ARPEGE / ALADIN**
- BC: **MOZART, LMDZ-INCA, GOCART**
- See <http://euler.lmd.polytechnique.fr/chimere>

PREV'AIR

>The MOCAGE Model Set-Up in PREV'AIR



- Domains

Global Model / Over Europe / Over France

- Horizontal resolution: **4° x 4°** 0.5° x 0.5° 0.1° x 0.1°
- Vertical resolution: 47 levels from surface pressure up to 5hP

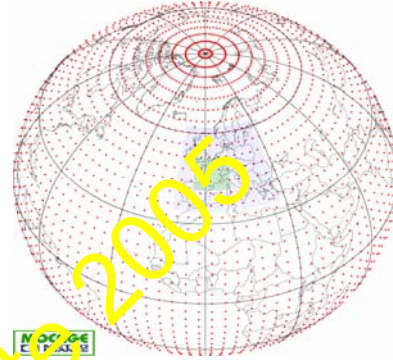
- Meteorological forecast data

- ARPEGE and ALADIN

- Chemical scheme

- RACMOBUS (118 species, 381 reactions)

- No aerosol module

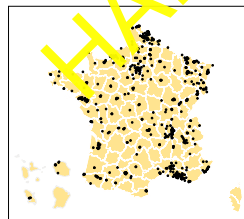


MOCAGE
EPA AIR B

PREV'AIR

>The Observation Network

41 French AQ related organisms
(AASQA)




680 monitoring stations
O₃ NO₂ SO₂ PM₁₀ PM_{2.5}



Collected in real time to
the national AQ database

BASTER

Downloaded for being used by PREV 'AIR for
correction and evaluation processing

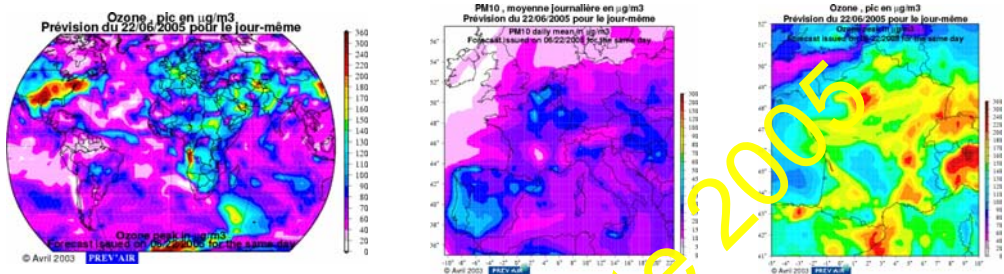


DCO - 01

INERIS

> PREV'AIR Outputs: Daily Forecasts

- Available at D+0, 01-06 h LT
- Daily peak and averaged concentration maps
 - D+0, D+1, D+2
- Pollutants: O₃, NO₂, particulate matter
- Global scale, Europe, France



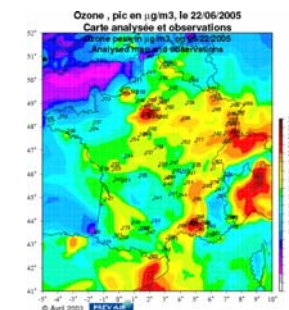
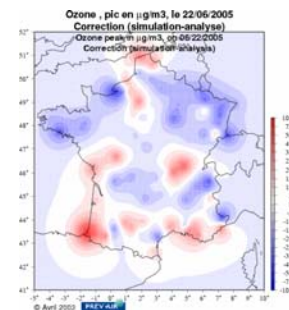
DCO - 08/09/2004 - titre - 7

INERIS

> Other Products

> "Analysed" ozone maps

- Modelled concentrations corrected with observations.
 - Observations collected in real-time for 150 stations
 - Statistical adaptation: **kriging method**
 - Available at D+0 for D+0 and D-1
- > Statistical adaptation
 - Modelled concentrations corrected with climatology – over the last past years :
 - Statistical adaptation: **kriging method**
 - Available at D+0 for D+0 D+1 and D+2


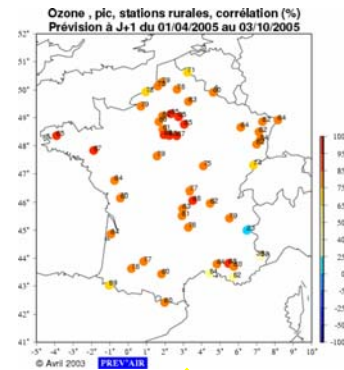


DCO - 08/09/2004 - titre - 8

INERIS

> Statistics and Scores

DATE	Rural (microg/m3)		Suburban(microg/m3)	
	obs	forecast	obs	forecast
D-1	103	105.4	99.6	104.8
D+0	103	104.9	99.6	104.3
D+1	103	104.3	99.5	103.7
D+2	103	103.9	99.5	103.4
	Norm bias(%)	NMSE(%)	Norm bias(%)	NMSE(%)
D-1	5.5	20.3	8.7	22.8
D+0	5.2	21	8.4	23.7
D+1	4.8	21.2	8.1	24.3
D+2	4.8	22.7	8.2	25.6
	Correlation	E20(%)	Correlation	E20(%)
D-1	0.81	78	0.83	76
D+0	0.79	77	0.82	76
D+1	0.78	76	0.79	74
D+2	0.74	74	0.76	71

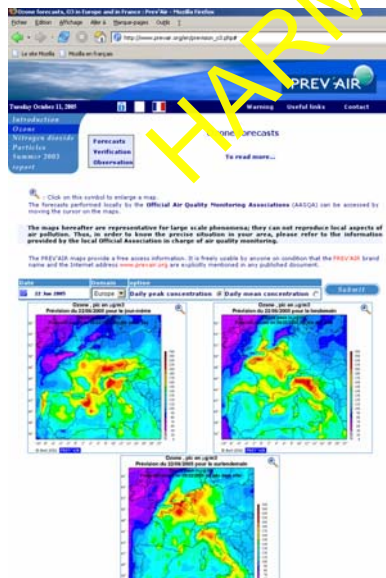


- > For ozone the model slightly overestimates the peak values
- > The correlation decreases but slowly highlighting the robustness of the model.

DCO - 08/09/2004 - titre - 9

INERIS

> User Information Exchange



Since the information is daily published on Internet and filed in a database, the Prev 'Air system is opened to all persons and organisation that would like to, personally or professionally, be informed on the continent-wide evolution and trends of pollutant behaviour in the short and medium term.

- PREV 'AIR numerical data
 - > Extraction over user-defined domains
 - > Available through internet for Air Quality Institutions (user accounts)
- Applications
 - > 3D data: Boundary Conditions for Air quality simulations at a local scale
 - > 2D data : for Air Quality monitoring and forecast

⇒ Feedback from Prev 'Air Users

DCO - 08/09/2004 - titre - 10

INERIS

> Future developments

- > **To Improve the system in complex area (mountain, coastal area)**
 - > increasing the horizontal resolution
 - > using local emission inventories
- > **To enlarge the European domain**
 - > to take into account Greece and Scandinavian countries
- > **To develop our observation network**
 - > with surrounding countries
 - > with vertical measurements
- > **To use an hybrid models**
 - > coupling Chimere and Mocage models
- > **To use meteorological data from Meteo-France**
 - > more accurate forecast over Europe
- > **To improve the aerosol module**
 - > with a more detailed chemical scheme

DCO - 08/09/2004 - titre - 11

INERIS

> Ozone map on French public television



- > For the summer 2005, 18 days with ozone forecasting broadcast
- > Up to 6 bulletins a day

DCO - 08/09/2004 - titre - 12

INERIS